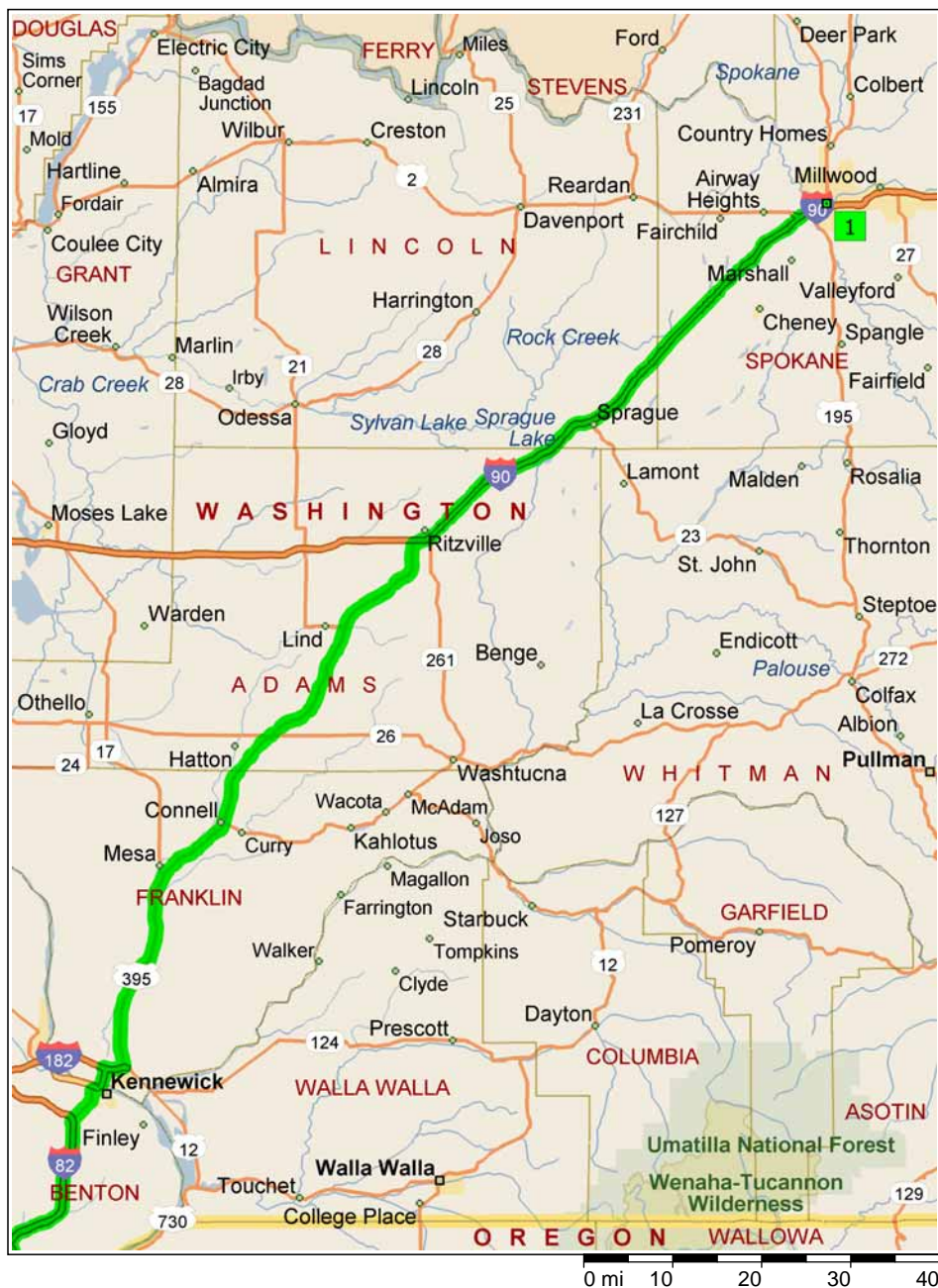
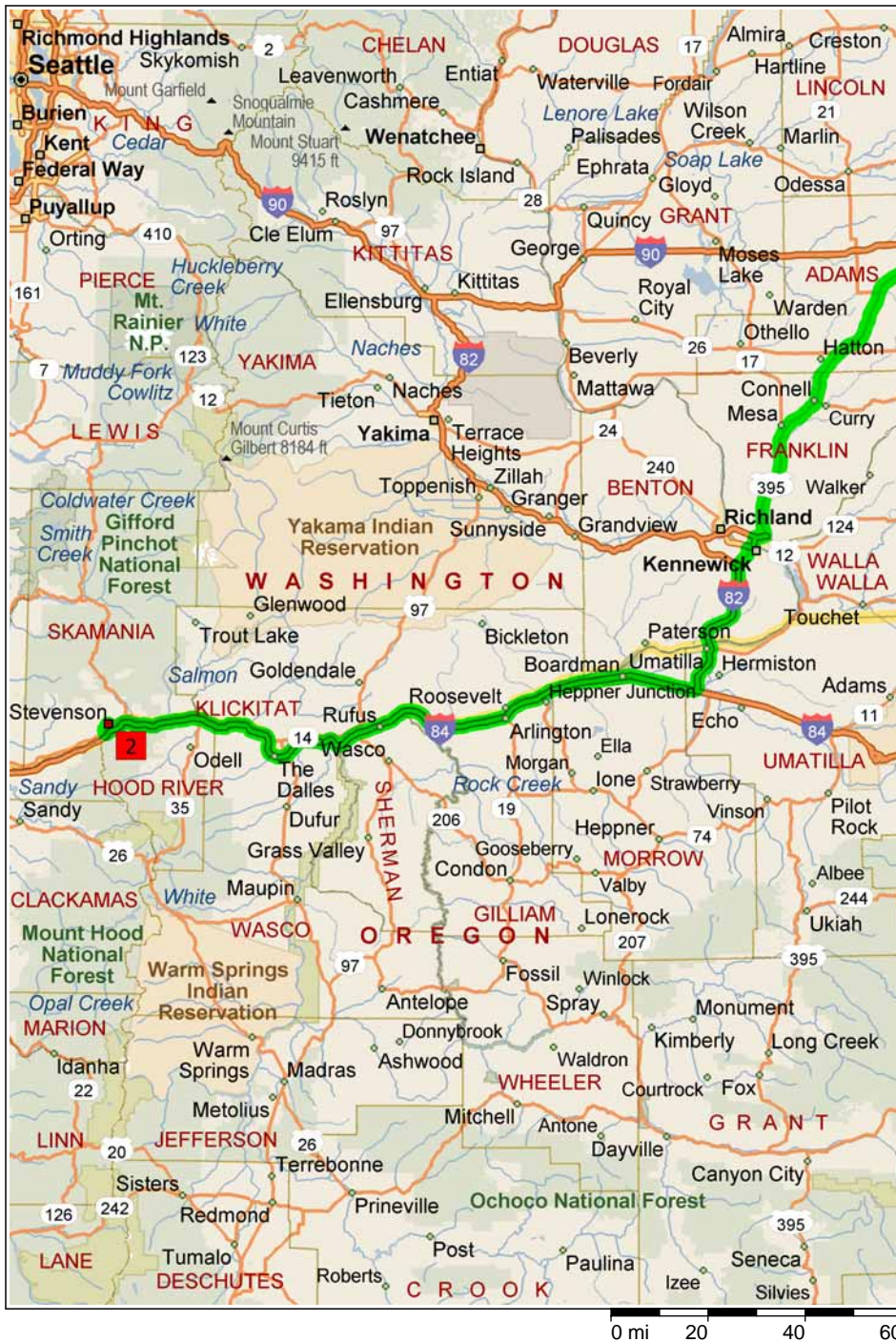


# Spokane to SBNW

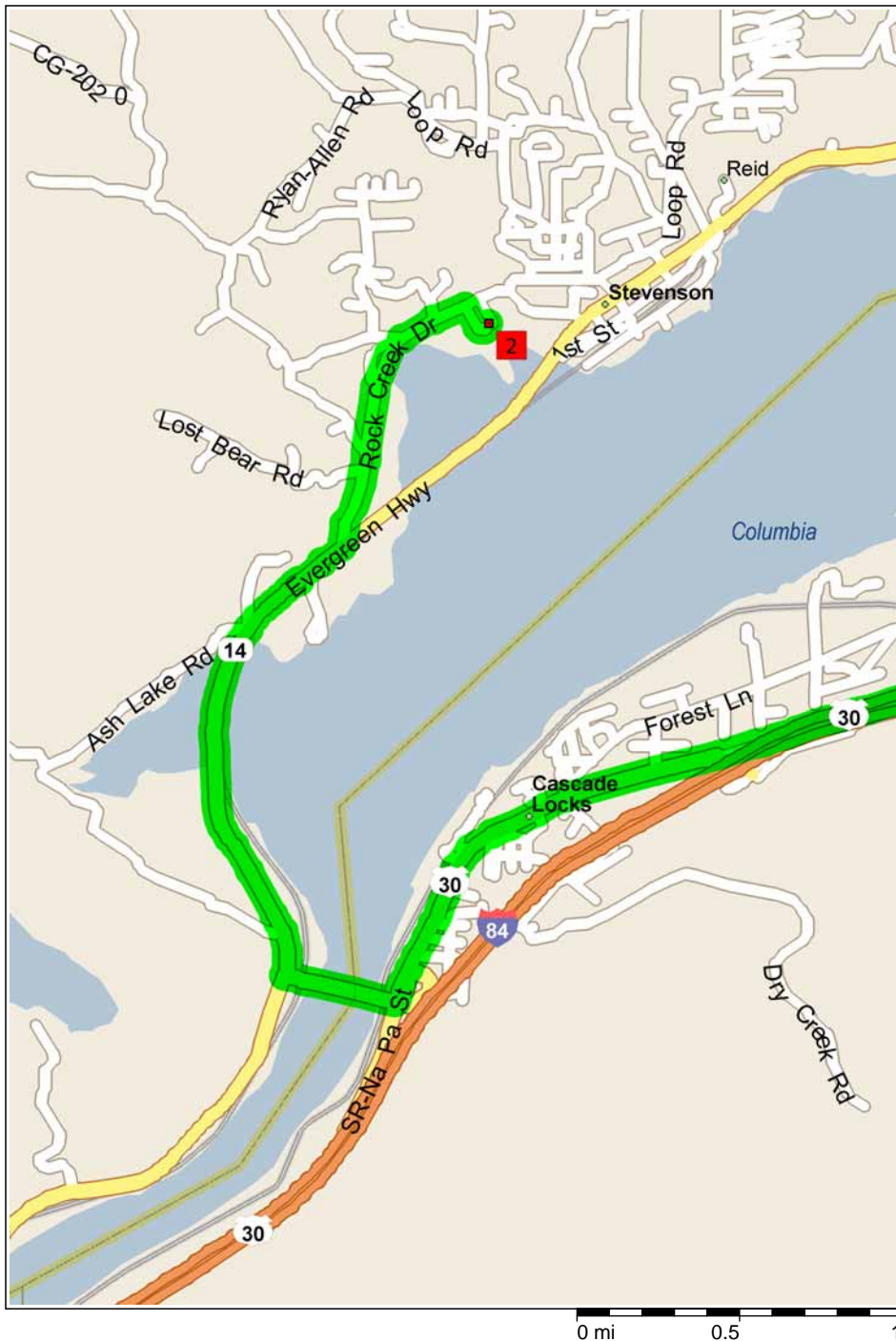
313.3 miles; 4 hours, 46 minutes



9:00 AM	0.0 mi	<b>1</b> Depart Spokane on W Sprague Ave (West) for 87 yds
9:00 AM	0.1 mi	Turn LEFT (South) onto US-2 [US-395] for 0.3 mi
9:01 AM	0.3 mi	Take Ramp (RIGHT) onto I-90 [US-2] for 59.7 mi towards I-90 / US-2 / US-395 / Seattle
10:01 AM	60.1 mi	At exit 220, turn RIGHT onto Ramp for 0.5 mi towards US-395 / Ritzville / Pasco
10:02 AM	60.5 mi	Take Ramp (LEFT) onto US-395 for 73.1 mi



- 11:04 AM 133.6 mi Take Ramp (RIGHT) onto I-182 [US-12] for 2.4 mi towards I-182 / US-395 / Richland / Kennewick
- 11:06 AM 136.0 mi At exit 12A, turn RIGHT onto Ramp for 0.7 mi towards US-395 / Kennewick / Umatilla
- 11:07 AM 136.8 mi Road name changes to US-395 for 1.8 mi
- 11:09 AM 138.6 mi Keep RIGHT onto Ramp for 0.3 mi towards US-395 / Kennewick / Umatilla
- 11:10 AM 138.9 mi Bear RIGHT (South) onto US-395 for 4.9 mi
- 11:16 AM 143.8 mi Take Ramp onto I-82 [US-395] for 30.6 mi towards I-82
- 11:37 AM 164.0 mi Entering Oregon
- 11:45 AM 174.4 mi Take Ramp (RIGHT) onto I-84 [US-30] for 134.4 mi towards I-84 / Portland



- 1:38 PM 308.7 mi At exit 44, turn RIGHT onto Ramp for 0.3 mi towards US-30 / Cascade Locks
- 1:38 PM 309.0 mi Road name changes to US-30 [SR-Na Pa St] for 1.3 mi
- 1:40 PM 310.3 mi Turn RIGHT (West) onto Bridge of the Gods for 0.4 mi
- 1:40 PM 310.5 mi Entering Washington
- 1:41 PM 310.7 mi Turn RIGHT (North) onto SR-14 [Evergreen Hwy] for 1.5 mi
- 1:43 PM 312.2 mi Bear LEFT (North) onto Rock Creek Dr for 0.9 mi
- 1:45 PM 313.1 mi Turn RIGHT (South) onto Rock Creek Park Rd for 0.1 mi
- 1:46 PM 313.3 mi 2 Arrive near Stevenson